



LOT 2
DP 1238910

LOT 27
DP 1191367

LOT 2
DP 1226031

LOT 1
DP 1226031

LOT 21
DP 1191367

(D)
(S)

21 (BY TITLE)

No. 26-26A Rifle Range Road
LOT 20
DP 1191367
840.4m² (BY TITLE)

UNIT
A

UNIT
B

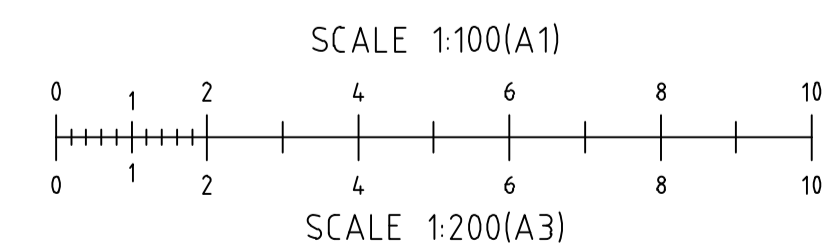
40.02 (BY TITLE)

40.02 (BY TITLE)

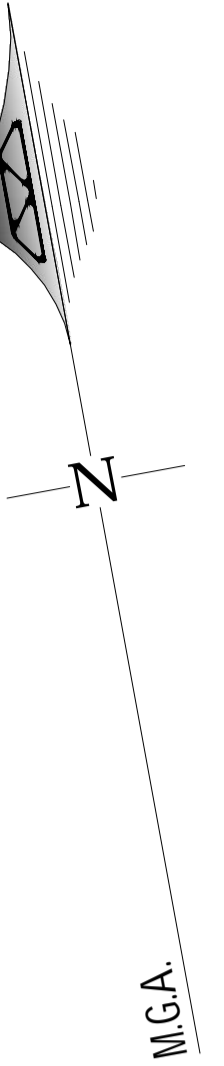
21 (BY TITLE)

RIFLE RANGE ROAD

EXISTING SITE PLAN
REDUCTION RATIO 1:100 @ A1
1:200 @ A3



(D) EASEMENT TO DRAIN WATER 3 WIDE AND VARIABLE WIDTH (VIDE DP 1191367)
(S) EASEMENT TO DRAIN SEWAGE 3 WIDE AND VARIABLE WIDTH (VIDE DP 1021684)



ISSUED TO CLIENT



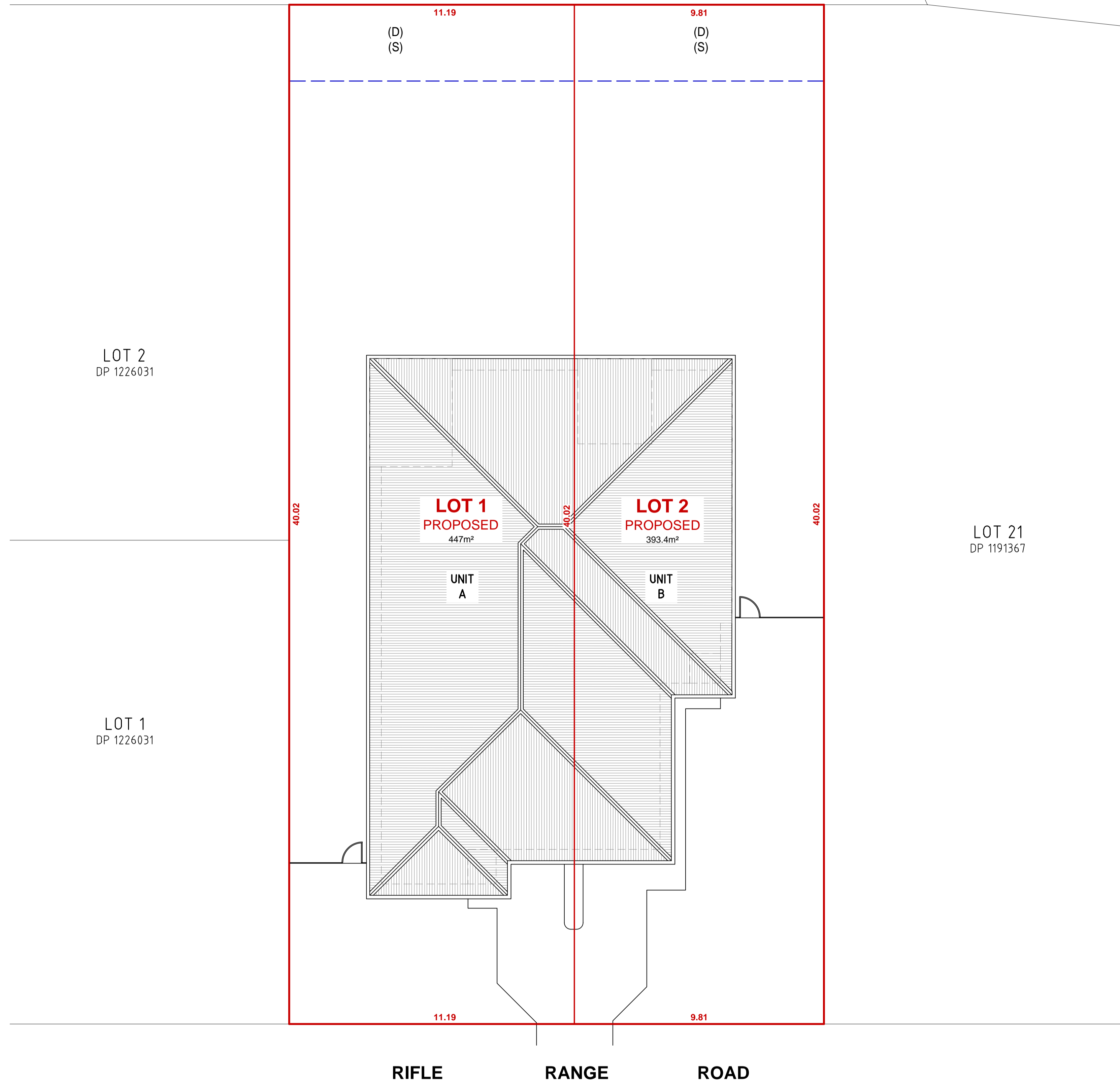
LOT 2
DP 1238910

LOT 27
DP 1191367

LOT 2
DP 1226031

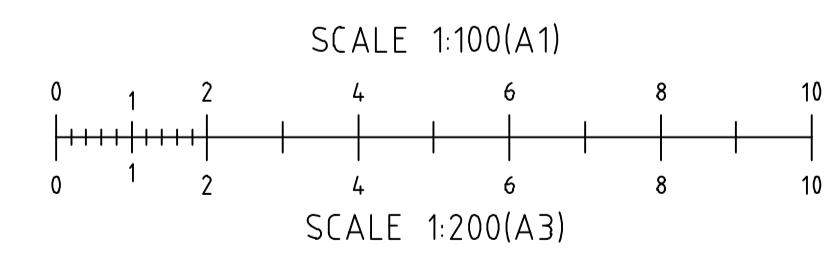
LOT 1
DP 1226031

LOT 21
DP 1191367



PROPOSED SITE PLAN

REDUCTION RATIO 1:100 @ A1
1:200 @ A3



- (D) EASEMENT TO DRAIN WATER 3 WIDE AND VARIABLE WIDTH (VIDE DP 1191367)
- (S) EASEMENT TO DRAIN SEWAGE 3 WIDE AND VARIABLE WIDTH (VIDE DP 1021684)

ISSUED TO CLIENT

BARNSON PTY LTD

phone 1300 BARNSON (1300 227 676)
email generalenquiry@barnson.com.au
web barnson.com.au

THIS DRAWING IS TO BE READ IN CONJUNCTION WITH GENERAL BUILDING DRAWINGS, SPECIFICATIONS & OTHER CONSULTANT'S DRAWINGS APPLICABLE TO THIS PROJECT. ALL DIMENSIONS IN MILLIMETRES. DO NOT SCALE. DIMENSIONS TO BE CHECKED ON SITE BEFORE COMMENCEMENT OF WORK. REPORT DISCREPANCIES TO BARNSON PTY LTD. NO PART OF THIS DRAWING MAY BE REPRODUCED IN ANY WAY WITHOUT THE WRITTEN PERMISSION OF BARNSON PTY LTD.

Rev	Date	Description
A	08-03-2024	ISSUED TO CLIENT

Project
PROPOSED SUBDIVISION OF LOT 20 IN DP 1191367
Site Address
26-26A RIFLE RANGE ROAD
MUDGEES NSW 2850
Client
JACQUELINE DONALDSON

Drawing Title
PROPOSED SITE PLAN

Survey RB
Drawn JS
Check RB

Original Sheet Size
Revision

A1
A

Certification
Project No
Drawing No

43133
L02