

LOTS 15 - 27 SMALL HANGAR LOTS 450m<sup>2</sup> each  
25m WIDE x 18m DEEP

LARGE HANGAR LOTS

LOT No.	AREA
28	738m <sup>2</sup>
29	726m <sup>2</sup>
30	726m <sup>2</sup>
31	726m <sup>2</sup>
32	725m <sup>2</sup>
33	726m <sup>2</sup>
34	726m <sup>2</sup>
35	762m <sup>2</sup>

MEDIUM HANGAR LOTS

LOT No.	AREA
36	680m <sup>2</sup>
37	600m <sup>2</sup>
38	600m <sup>2</sup>
39	600m <sup>2</sup>
40	600m <sup>2</sup>
41	600m <sup>2</sup>
42	600m <sup>2</sup>
43	533m <sup>2</sup>
44	600m <sup>2</sup>
45	599m <sup>2</sup>
46	600m <sup>2</sup>
47	600m <sup>2</sup>
48	630m <sup>2</sup>
49	670m <sup>2</sup>

COMBINED HANGAR & RESIDENTIAL LOTS

LOT No.	AREA
2	2160m <sup>2</sup>
3	1967m <sup>2</sup>
4	1967m <sup>2</sup>
5	1950m <sup>2</sup>
6	2048m <sup>2</sup>
7	1680m <sup>2</sup>
8	1680m <sup>2</sup>
9	2529m <sup>2</sup>
10	1680m <sup>2</sup>
11	1680m <sup>2</sup>
12	2000m <sup>2</sup>
50	1.433ha
53	3092m <sup>2</sup>
54	1902m <sup>2</sup>
55	2250m <sup>2</sup>
56	1800m <sup>2</sup>
57	1600m <sup>2</sup>
58	2308m <sup>2</sup>
59	1600m <sup>2</sup>
60	1800m <sup>2</sup>
61	2000m <sup>2</sup>
62	1696m <sup>2</sup>
63	1696m <sup>2</sup>
64	1893m <sup>2</sup>
65	1893m <sup>2</sup>
66	2000m <sup>2</sup>

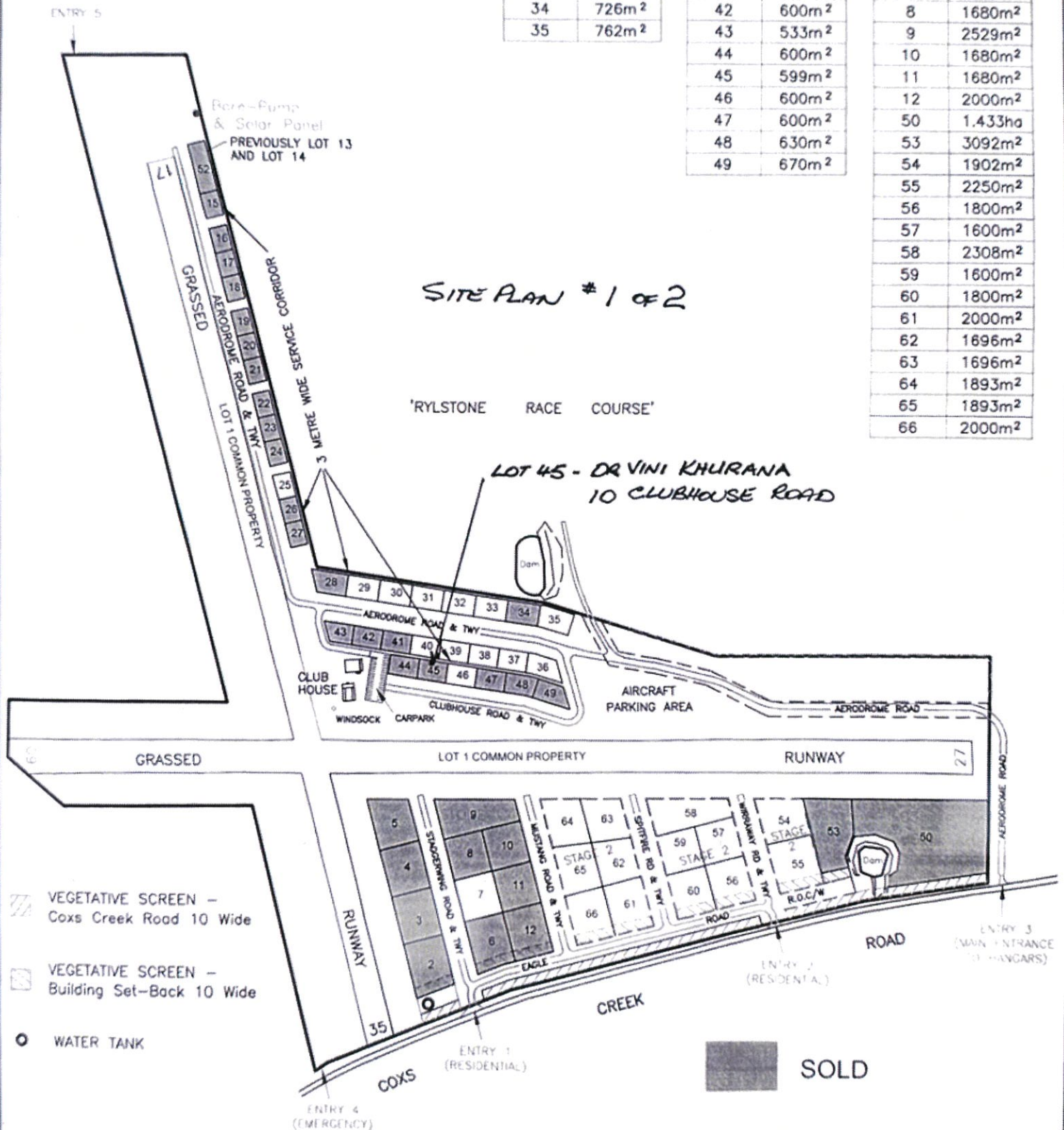
- NOTE : 1. LOT NUMBERING MAY ALTER ON FUTURE PLANS  
2. LOT AREAS ARE APPROXIMATE AND SUBJECT TO FINAL SURVEY




SITE PLAN # 1 of 2

'RYLSTONE RACE COURSE'

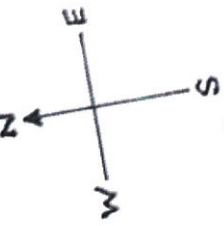
LOT 45 - DR VINI KHURANA  
10 CLUBHOUSE ROAD



- VEGETATIVE SCREEN - Cocks Creek Road 10 Wide
- VEGETATIVE SCREEN - Building Set-Back 10 Wide
- WATER TANK

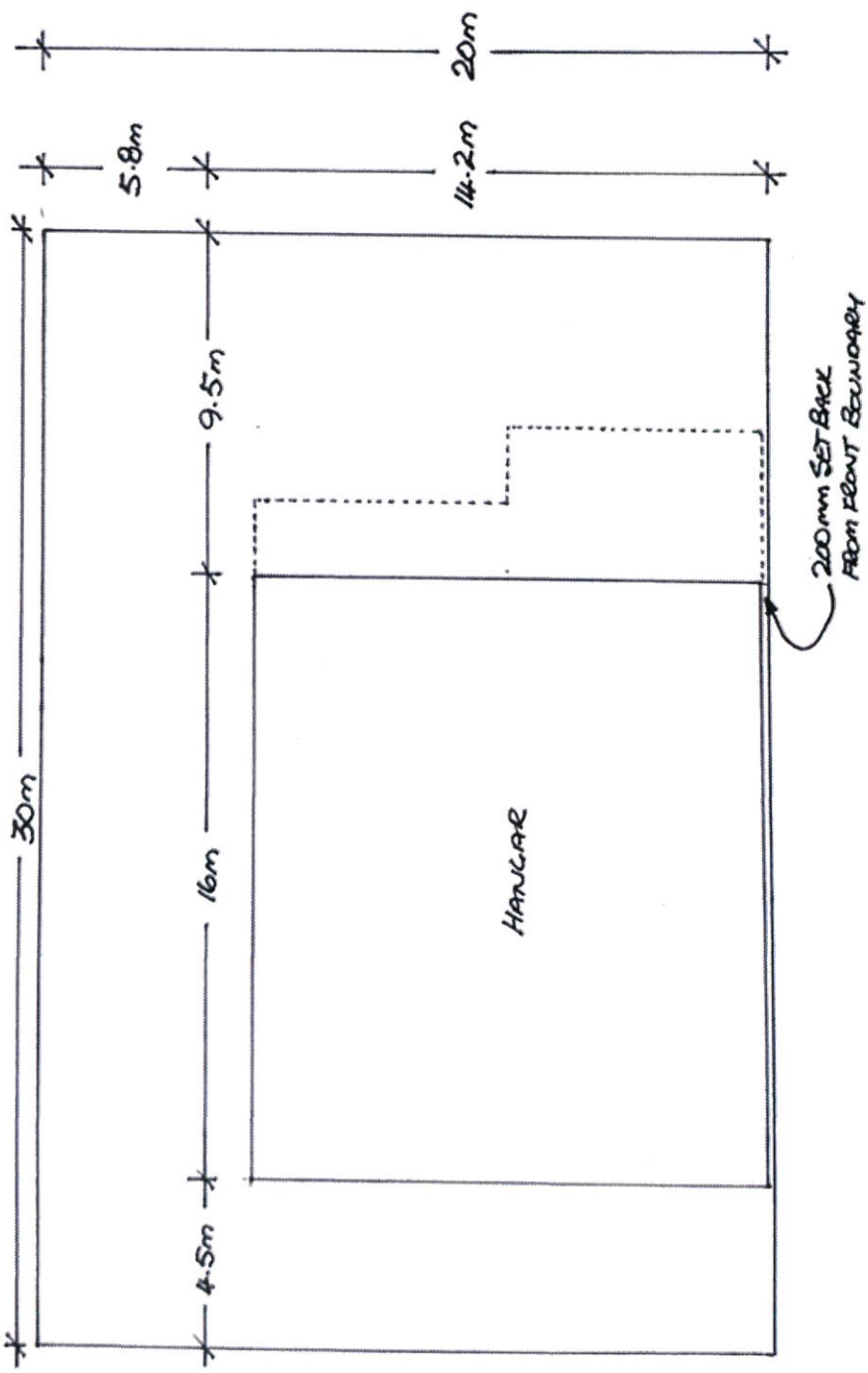


NOTES <small>Disclaimer: CEH Survey does not guarantee the accuracy or completeness of this plan and is not liable for any loss or damage which the user may suffer resulting from the use of this plan.</small>	<b>CEH SURVEY</b> 	CLIENT	LONERAGAN AVIATION PTY LTD RE: Rob Lonergan	PLAN:	RYLSTONE AERODROME AIRPARK COMMUNITY TITLE SITE PLAN
		LOCALITY	RYLSTONE NSW 2849	SURVEYOR	P. SILINIS
SCALE	As shown (@A4)	LGA	MID-WESTERN REGIONAL	DRAWN	D. MACKIE
				DATE	29-06-2020
				PLAN No.	5145_12153-2bv3



SITE PLAN: # 2 OF 2

ADDRESS: 10 CLUBHOUSE RD  
LOT NO: 45  
DP: 270890  
AREA: 599m<sup>2</sup>  
OWNER: DR. VINI KAMURANG



← CLUBHOUSE ROAD →