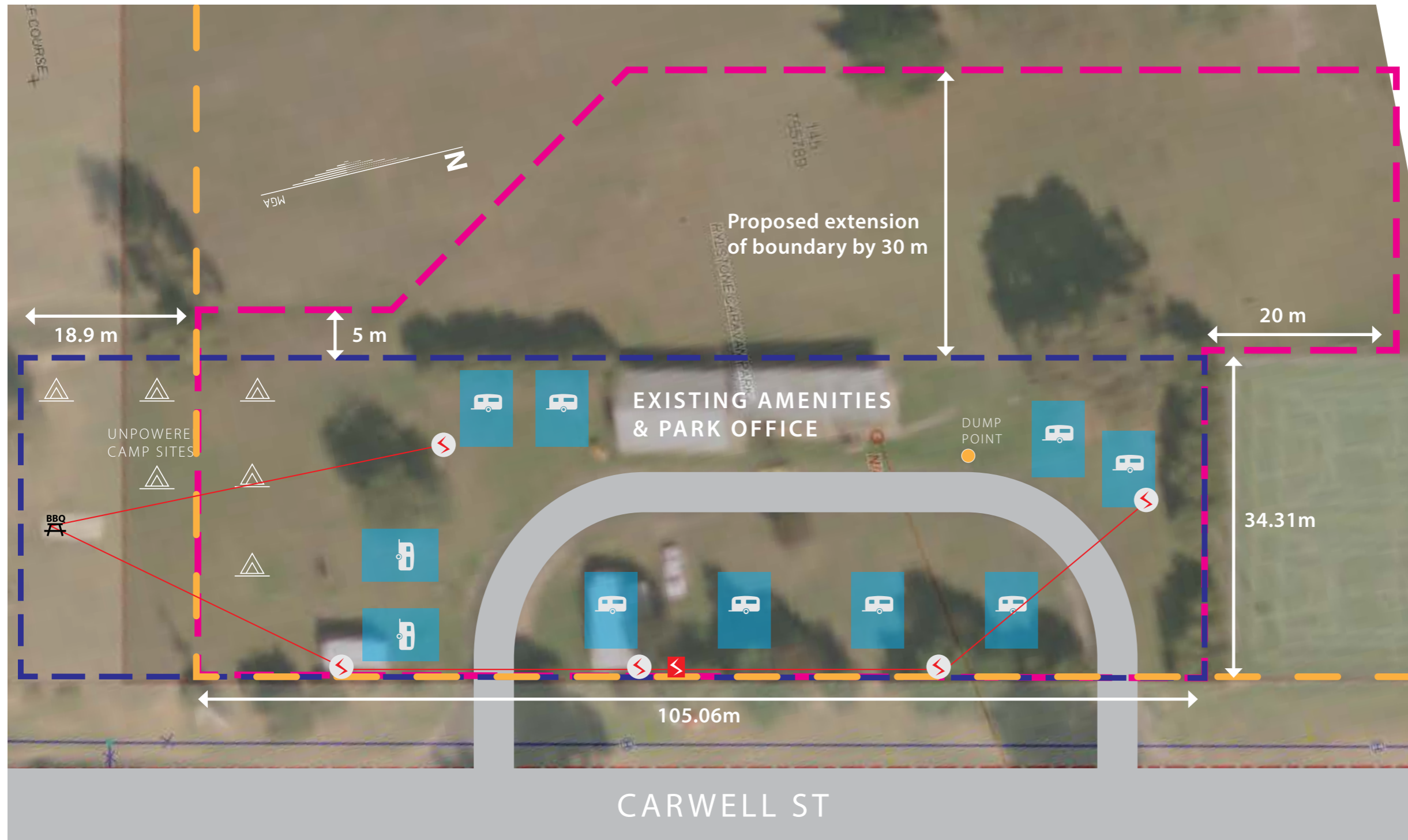


RYLSTONE CARAVAN PARK

DRAFT MASTERPLAN

EXISTING SITE









- EXISTING SITE BOUNDARY
- SURVEYED SITE BOUNDARY
- PROPOSED NEW BOUNDARY
- POWER / POWER SUPPLY POINT
- CAMP SITE
- CARAVAN/CAMPER VAN SITE

RYLSTONE CARAVAN PARK

DRAFT MASTERPLAN

PROPOSED SITE PLAN



-  EXISTING SITE BOUNDARY
-  SURVEYED SITE BOUNDARY
-  PROPOSED NEW BOUNDARY
-  UNPOWERED CAMP SITE
-  CARAVAN/CAMPER VAN SITE - 12M X 10M - POWERED
-  LARGE CARAVAN/CAMPER VAN SITE - 15M X 12M - POWERED

RYLSTONE CARAVAN PARK

DRAFT MASTERPLAN

PROPOSED SITE PLAN (OVER EXISTING)



- EXISTING SITE BOUNDARY
- SURVEYED SITE BOUNDARY
- PROPOSED NEW BOUNDARY

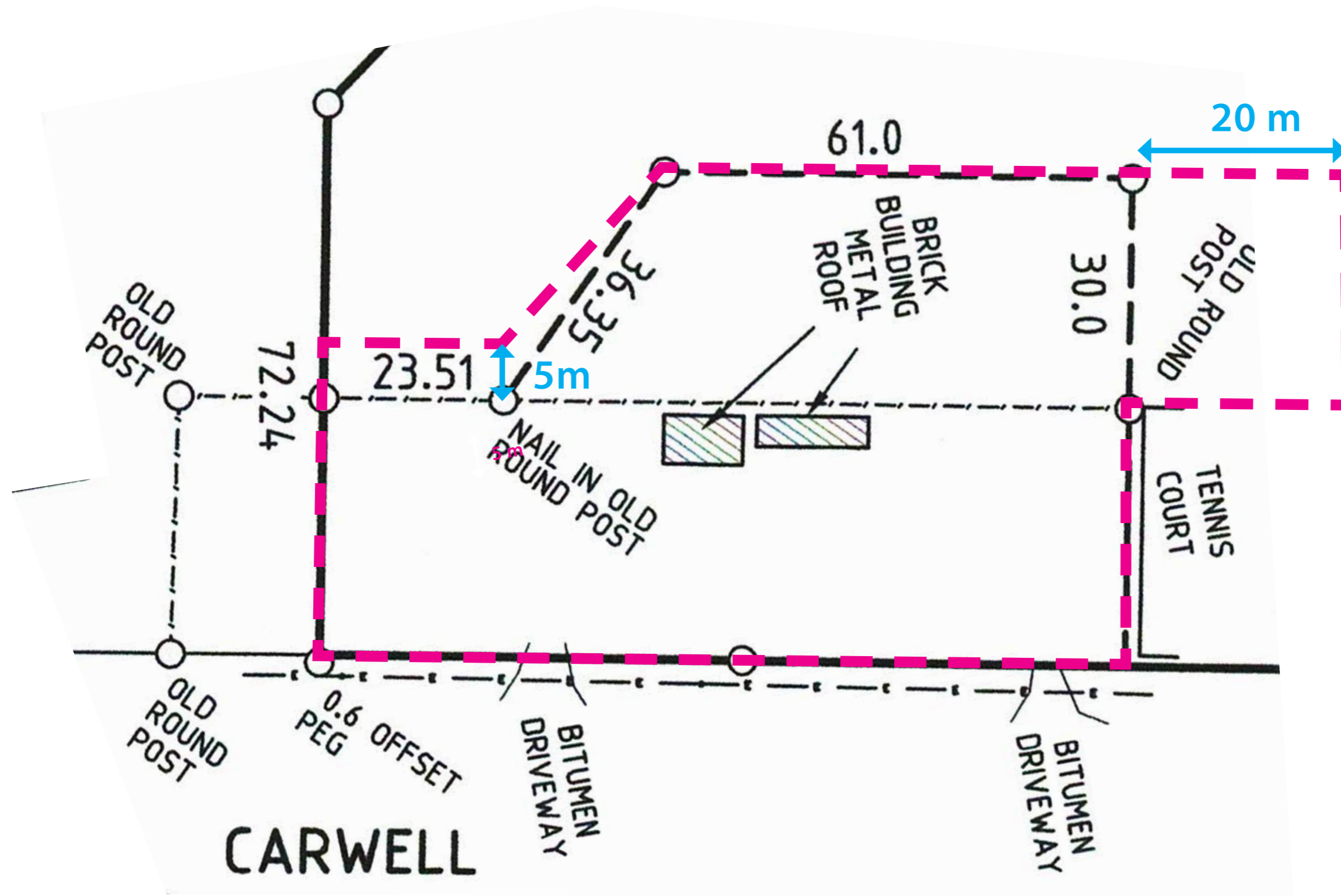
- UNPOWERED CAMP SITE
- CARAVAN/CAMPER VAN SITE - 12M X 10M - POWERED
- LARGE CARAVAN/CAMPER VAN SITE - 15M X 12M - POWERED

RYLSTONE CARAVAN PARK

DRAFT MASTERPLAN

- - - PROPOSED NEW SITE BOUNDARY
- - - SURVEYED SITE BOUNDARY
- SURVEYED LOT BOUNDARY

PROPOSED EXTENSION SHOWN OVER SITE SURVEY



RYLSTONE CARAVAN PARK

DRAFT MASTERPLAN

- EXISTING SITE BOUNDARY
- SURVEYED SITE BOUNDARY
- PROPOSED NEW BOUNDARY

PROPOSED EXTENSION SHOWN ON OVERALL SITE PHOTO

