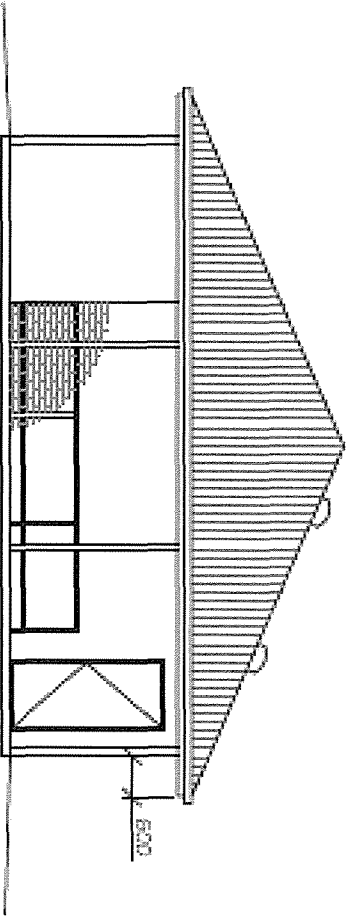


EAST ELEVATION

SCALE 1:100



Front fence 1200mm
Black powder coated
Driveways to be left open (no gates)





Front fence line to be a
1200mm (H) black steel
powder coated loop top
panel sections.



No gate ways will be provided



Sample of fence to be used 1200mm (H)



1200mm picket style fence x 2.4m panels black powder coated running along the front boundary not including the driveways
Trees and bushes to be trimmed back off boundary line to allow for fencing and clear footpath access



1200mm picket style fence x 2.4m panels black powder coated running along the front boundary not including the driveways
Trees and bushes to be trimmed back off boundary line to allow for fencing and clear footpath access

GOLF COURSE



CARWELL ST

Water Mains
Sewer Mains

Fire Service
Power Mains



RECREATION
AREA & FULL
PLAYGROU

UNPOWERED CAMP SITES

RECREATION
AREA

LAUNDRY
MENS
ACCESS
WOMENS
OFFICE

PARKING BAY
PARKING BAY
WASH BAY
DUMP POINT
BINS

VISITOR
PARKING

0.01

RYLSTONE CARAVAN PARK

DRAFT MASTERPLAN

PROPOSED SITE PLAN



- EXISTING SITE BOUNDARY
- SURVEYED SITE BOUNDARY
- PROPOSED NEW BOUNDARY



- UNPOWERED CAMP SITE
- CARAVAN/CAMPER VAN SITE - 12M X 10M - POWERED
- LARGE CARAVAN/CAMPER VAN SITE - 15M X 12M - POWERED

RYLSTONE CARAVAN PARK

DRAFT MASTERPLAN

PROPOSED SITE PLAN (OVER EXISTING)



- EXISTING SITE BOUNDARY
- SURVEYED SITE BOUNDARY
- PROPOSED NEW BOUNDARY

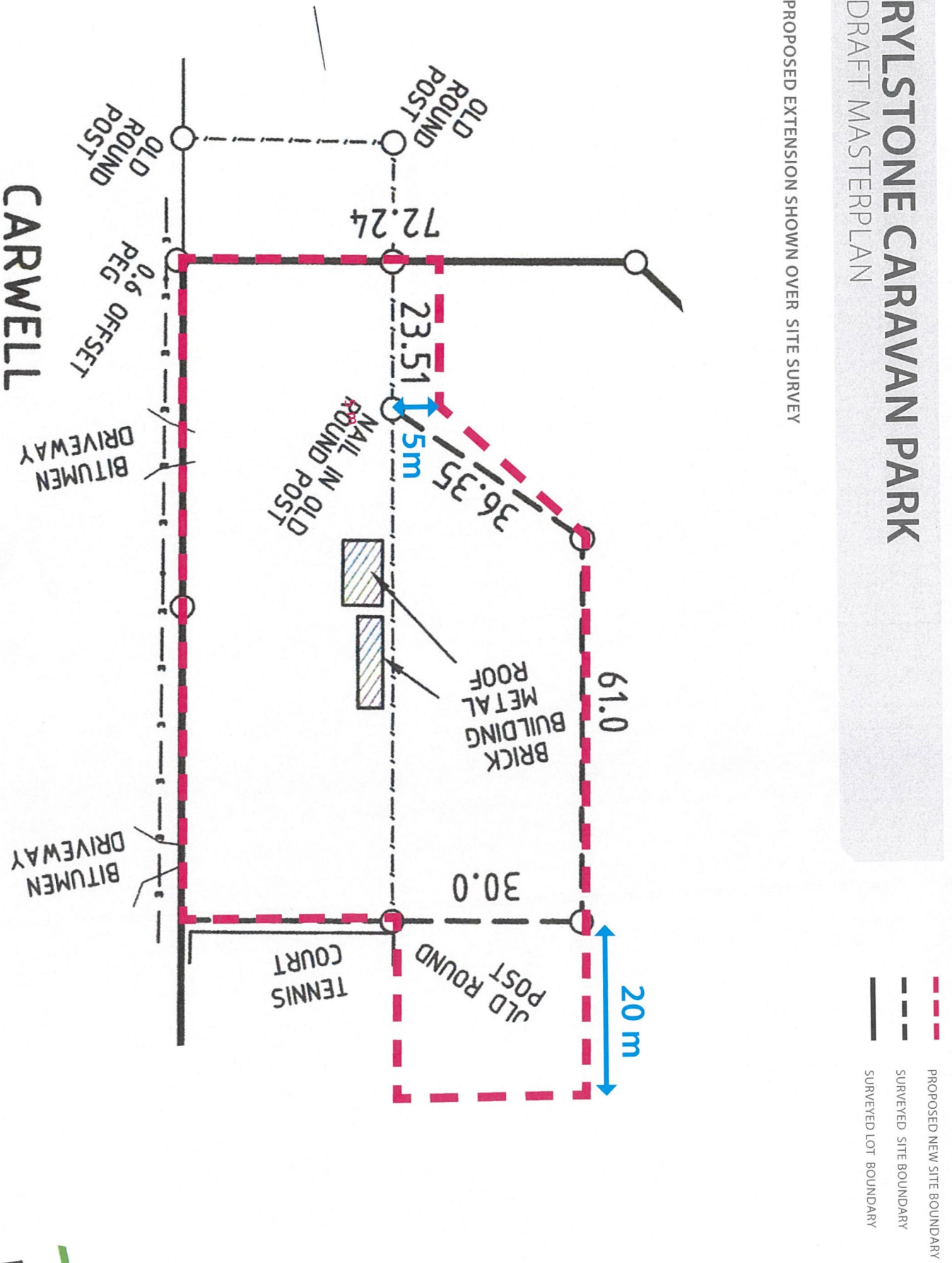


- UNPOWERED CAMP SITE
- CARAVAN/CAMPER VAN SITE - 12M X 10M - POWERED
- LARGE CARAVAN/CAMPER VAN SITE - 15M X 12M - POWERED

RYLSTONE CARAVAN PARK

DRAFT MASTERPLAN

PROPOSED EXTENSION SHOWN OVER SITE SURVEY



- PROPOSED NEW SITE BOUNDARY
- - - SURVEYED SITE BOUNDARY
- SURVEYED LOT BOUNDARY

RYLSTONE CARAVAN PARK

DRAFT MASTERPLAN

PROPOSED EXTENSION SHOWN ON OVERALL SITE PHOTO



- EXISTING SITE BOUNDARY
- SURVEYED SITE BOUNDARY
- PROPOSED NEW BOUNDARY