




LEGEND:

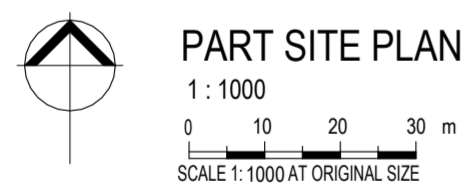
T1	UAT TENT
T1-T15	15 ECO TENTS
	CONCRETE PATHWAY
	RAISED BOARDWALK
	WATER & SEWER EASEMENT
FP	FIRE PLACE WITH DECK

NOTES:

- TENT T6-15 FINISHED FLOOR LEVEL TO AT 449.5m AHD OR HIGHER WILL BE CONNECTED WITH RAISED BOARD WALK.
- SUBJECT TO SITE FEATURE SURVEY, THESE TENTS WILL BE INSTALLED WITH RAISED STUMPS TO ACHIEVE THE REQUIRED FINISHED FLOOR LEVEL AS PER FLOOD RISK ASSESSMENT.

SITE PAD INFILL

Tent No.	Gross Volume
T3	16.74 m ³
T4	15.40 m ³
T5	13.79 m ³
T6	13.11 m ³
T7	32.35 m ³
T8	26.22 m ³
T9	13.19 m ³
T10	28.99 m ³
T11	30.64 m ³
T12	25.41 m ³
T13	18.45 m ³
T14	11.75 m ³
T15	7.24 m ³
13	253.29 m ³



REV.	DATE	DESCRIPTION
P	08.11.2022	RELOCATION OF PARKING
O	07.09.2022	NATURAL POND ADDED
N	29.08.2022	RELOCATION OF PROPOSED PARKING BAYS
M	29.07.2022	PATH & DRIVEWAY AMENDED
L	21.06.2022	DECKING & SERVICE TRACK UPDATED
K	17.05.2022	SITE PAD INFILL QUANTITY ADDED
J	13.08.2021	SITE FILL ADDED
I	09.08.2021	GENERAL REVISION
H	27.07.2021	TENTS RELOCATED, CONTOUR & CARPARK REFERENCE
G	22.06.2021	UAT TENT ADDED
F	08.06.2021	WALKWAY LENGTHS ADDED
E	04.07.19	T12-15 DECK REVISED
D	03.07.19	LAYOUT REVISED WITH SETBACKS
C	27.06.19	LAYOUT REVISED FOR 15 TENTS
B	17.06.19	OVERALL LAYOUT REVISED WITH FLOOD RISK ASSESSMENT
A	10.04.19	OVERALL LAYOUT REVISED FOR 30 TENTS



24 Marine Terrace Fremantle 6160
 PO Box 524 South Fremantle 6162
 E: info@openhousegroup.com.au
 W: www.openhousegroup.com.au
 T: +61 8 9193 8000 F: +61 8 9192 2601



ESA JOB REF NO: _____

PROJECT: PROPOSED 30 ECO ACCOMMODATION
 ADDRESS: 121 ULAN RD, MUDGEE, NSW, 2850, AUSTRALIA
 DRAWN FOR: ECO STRUCTURES AUSTRALIA
 CLIENT: PARKLANDS RESORT & CONFERENCE CENTRE

1. THIS DRAWING IS COPYRIGHT PROTECTED & REMAINS THE PROPERTY OF OPENHOUSE DESIGN (ABN 74 348 215 070) & ECO STRUCTURES AUSTRALIA (ABN 75 112 623 294) & SHALL NOT BE USED FOR ANY OTHER PURPOSE THAN ORIGINALLY INTENDED.
 2. READ FIGURED DIMENSIONS IN PREFERENCE TO SCALE ALL DIMENSIONS IN mm U.O.N.
 3. BUILDER TO CHECK AND CONFIRM ALL MEASUREMENTS, LEVELS & DETAILS PRIOR TO THE COMMENCEMENT OF ANY WORK OR FINANCIAL COMMITMENT. BUILDER TO CHECK AND CONFIRM MEASUREMENTS OF EXISTING BUILDING.
 4. THIS DRAWING TO BE READ IN CONJUNCTION WITH ALL BUILDING DESIGN DRAWINGS, ARCHITECTURAL NATSPEC SPECIFICATION, ALL CONSULTANTS DRAWINGS AND SPECIFICATIONS & MANUFACTURERS SPECIFICATION.
 5. ALL WORKMANSHIP & MATERIALS TO BE IN ACCORDANCE WITH THE MOST CURRENT BUILDING REGULATIONS, S.A.A. CODES & AUSTRALIA STANDARDS.
 6. CONCEPTS SHOWN ARE SUBJECT TO RELEVANT AUTHORITY APPROVALS.
 7. FURNITURE, FIXTURE & LANDSCAPING FOR ILLUSTRATIVE PURPOSES ONLY.
 8. 3D IMAGES FOR ILLUSTRATIVE PURPOSES ONLY.

AS CONSTRUCTED		
DRAWN WH	SCALE @ A2 As indicated	DATE 10/07/2023 8:28:51 AM
PROJECT NO. 8.0060		
DRAWING PART SITE PLAN		
DRAWING NO. SK02	REVISION	P